



<https://PAI.gov.in>

# Panchayat Advancement Index PAI- 2.0 Portal

Financial Year 2023-2024

**From Insights to Impact: Panchayat Development Unleashed**

पंचायत विकास सूचकांक 2.0 पोर्टल  
FY Year 2023-2024

Facilitating a digital platform & ecosystem for  
focused implementation of interventions to achieve  
SDG 2030 Agenda in Rural India

User Guide / SoP – V 1.0





## Clean and Green Panchayat

"Sustainable living for today and tomorrow."

Clean air, green trees, and plastic-free surroundings — a Clean and Green Panchayat protects nature while improving lives. It encourages tree planting, eco-friendly energy, waste segregation, and total sanitation. It builds a future-ready village that respects the environment and lives in harmony with it.



.....



## What is Panchayat Advancement Index (PAI) ?

Multi-domain and multi-sectoral index that is intended to be used to assess the overall holistic development, performance & progress of panchayats. The Panchayat Advancement Index takes into account various socio-economic indicators and parameters to gauge the well-being and development status of the local communities within the jurisdiction of a panchayat.


### Panchayat Advancement Index score (2022-2023)

 <b>State Dashboard</b> <a href="#">View</a>	 <b>Theme wise PAI Scores of Gram Panchayats</b> <a href="#">View</a>	 <b>Gram Panchayat Scorecard</b> <a href="#">View</a>	 <b>Best Performing Gram Panchayats at District - Report Card</b> <a href="#">View</a>	 <b>Best Performing Gram Panchayats at Block - Report Card</b> <a href="#">View</a>	 <b>Gram Panchayat PAI Report Card</b> <a href="#">View</a>
---	--	--	---	--	--

### Theme-wise Indicators for PAI - 2022-2023

 <b>Poverty Free and Enhanced Livelihoods Panchayat</b> <b>32</b>	 <b>Healthy Panchayat</b> <b>21</b>	 <b>Child-Friendly Panchayat</b> <b>82</b>	 <b>Water Sufficient Panchayat</b> <b>21</b>	 <b>Clean And Green Panchayat</b> <b>33</b>	 <b>Panchayat With Self-Sufficient Infrastructure</b> <b>159</b>	 <b>Socially Just And Secured Panchayat</b> <b>62</b>	 <b>Panchayat With Good Governance</b> <b>62</b>	 <b>Women Friendly Panchayat</b> <b>44</b>
--	--	---	---	--	--	--	---	---

## Table of Contents

<b>1</b>	<b>Target Audience .....</b>	<b>4</b>
<b>2</b>	<b>SDGs and LDSGs .....</b>	<b>4</b>
2.1	Localized Sustainable Development Goals (LSDG).....	5
<b>3</b>	<b>Panchayat Advancement Index (PAI).....</b>	<b>5</b>
<b>4</b>	<b>PAI (Panchayat Advancement Index) Portal .....</b>	<b>6</b>
<b>5</b>	<b>How to log in: User Authentication System .....</b>	<b>7</b>
<b>6</b>	<b>Master Data: PAI Indicators, Data Points, and Data Sharing templates .....</b>	<b>7</b>
<b>7</b>	<b>State PAI Nodal Officer- Configuration &amp; State-specific localization of PAI 2.0 Portal .....</b>	<b>8</b>
7.1	Preparatory Work required for configuration.....	8
7.2	Configuration of Block-level offices of line departments .....	8
7.3	Configuration of GP-level Field offices of line departments. ....	8
7.4	Configuration of Data Source Registers being maintained by GP level Field offices. ....	9
7.5	Configuration of Block-level & GP level Field offices .....	9
7.6	Progress Monitoring .....	9
7.7	Workshops and training.....	9
7.8	Content Management.....	9
7.9	Caution.....	9
7.10	Screenshots of software .....	10
7.11	Menu Option 2.3 Add New Data Verification Office.....	11
7.12	View and Update Existing Block Level Data Verification Offices for your State, Use Pencil Edit  Icon to update any existing Data Verification Office .....	11
7.13	Configure Field Offices at GP Level for Data Collection .....	12
7.14	View pre-registered field offices of line departments who own and maintain data .....	13
7.15	Configure Data Sources for PAI Data Collection from Field Offices .....	14
<b>8</b>	<b>Data Point Configuration by State Officer: Pre-Requisites .....</b>	<b>16</b>
<b>9</b>	<b>State-specific Data Collection format Generation.....</b>	<b>19</b>
9.1	View Data Collection Format .....	19
9.2	State Specific Indicators and Data Points (After Configuration) .....	20
<b>10</b>	<b>BDO / Block PAI Nodal officer - Functions and SoP .....</b>	<b>23</b>
10.1	Register Block Nodal officer for DCF Verification.....	24
10.2	View Block Registered Nodal Officers for Data Verification.....	25
10.3	Update Block Nodal officer details .....	25
10.4	Create Block Nodal Officer User .....	26
10.5	Reset Block Nodal Officer Password .....	26
<b>11</b>	<b>Gram Panchayat Secretary - Functions and SoP.....</b>	<b>27</b>
11.1	View Field Offices for Data collection .....	27
11.2	Print Data Collection Format (DCF) and distribute to GP Field Offices.....	28
11.3	Enter DCF and submit for Discussion in Gram Sabha .....	29
11.4	Validate GP Data (Across all DCFs) and submit (Menu Option 2.4) from GP Login Menu .....	30

# 1 Target Audience

This is the first version of the User Manual / SoP for National PAI 2.0 Portal being developed by NIC. The target audience is as under:

1. State PAI Nodal Officer.
2. Development Block PAI Nodal Officer.
3. Secretary, Gram Panchayat.

## 2 SDGs and LDSGs

### Sustainable Development Goals (SDG)

These are a set of **17 global goals** adopted by all United Nations member states in 2015 as part of the **2030 Agenda for Sustainable Development**. They serve as a universal call to action to end poverty, protect the planet, and ensure peace and prosperity for all by 2030. Here are the 17 SDGs:

1. No Poverty
2. Zero Hunger
3. Good Health and Well-being
4. Quality Education
5. Gender Equality
6. Clean Water and Sanitation
7. Affordable and Clean Energy
8. Decent Work and Economic Growth
9. Industry, Innovation, and Infrastructure
10. Reduced Inequalities
11. Sustainable Cities and Communities
12. Responsible Consumption and Production
13. Climate Action
14. Life Below Water
15. Life on Land
16. Peace, Justice, and Strong Institutions
17. Partnerships for the Goals

In the context of **Panchayati Raj and rural governance**, SDGs are localized through initiatives like **LSDG (Localization of Sustainable Development Goals)**, enabling Gram Panchayats to align their development efforts with these global objectives.

## 2.1 Localized Sustainable Development Goals (LSDG)

LSDG refers to the process of aligning and implementing the **United Nations Sustainable Development Goals (SDGs)** at the **Gram Panchayat level**. This initiative is part of the Government of India's effort to make Panchayati Raj Institutions (PRIs) vibrant centers of local self-governance and economic growth.

The Ministry of Panchayati Raj has adopted a **9-theme approach** to localize SDGs, making them more relatable and actionable for Panchayats and rural communities. Preparation of Gram Panchayat Development Plan (GPDP) that includes planning for development works and activities to be carried out in Gram Panchayats must be aligned with the following 9 LSDG Themes:

1. Poverty-free and enhanced livelihood Panchayat.
2. Healthy Panchayat.
3. Child-friendly Panchayat.
4. Water-sufficient Panchayat.
5. Clean and green Panchayat.
6. Self-sufficient infrastructure Panchayat.
7. Socially secured Panchayats.
8. Panchayats with good governance
9. Women-friendly Panchayat.

This thematic framework helps Panchayats plan and implement development initiatives that are aligned with the global SDG agenda but tailored to local needs.

## 3 Panchayat Advancement Index (PAI)

The Panchayat Advancement Index (PAI) is a multi-domain and multi-sectoral index that is intended to be used to assess the overall holistic development, performance & progress of panchayats.

The Panchayat Advancement Index takes into account various socio-economic indicators and parameters to gauge the well-being and development status of the local communities within the jurisdiction of a panchayat. The index typically considers factors such as:

- Infrastructure: Availability of basic amenities like roads, electricity, water supply, sanitation facilities, etc.
- Health and Education: Access to healthcare services, educational institutions, literacy rates, and enrollment in schools.
- Economic Indicators: Income levels, employment opportunities, agricultural productivity, and economic activities.
- Social Indicators: Poverty rates, gender equality, social inclusion, and overall quality of life.
- Governance and Administration: Efficiency and transparency of local governance, delivery of public services, and citizen participation.
- Environmental Sustainability: Measures related to ecological balance, conservation, and sustainable practices.

The Panchayat Advancement Index shall provide public representatives, policy makers, government agencies, and local authorities with valuable insights into the areas that require attention for improvement within the rural areas under the jurisdiction of the panchayats. It helps in identifying disparities, achievement of development goals, and formulating targeted policies and interventions to enhance the overall well-being and quality of life of rural communities. The specific indicators and weights used in calculating the Panchayat Advancement Index can vary based on the goals and priorities of the governing body or organization that develops and utilizes the index.

## 4 PAI (Panchayat Advancement Index) Portal

PAI Portal has been designed and developed by NIC to facilitate a common integrated platform for collaborative functioning by all Stakeholders involved in the data collection, verification, validation and other process involved in computation of PAI.

It helps in automating various functions that are involved in Collecting, Managing, Monitoring and Administering PAI related data and other operations involved in PAI exercise. It shall facilitate and empower all Stakeholders that include Gram Panchayats, Block Nodal Officers, Line Departments & their offices, Ministries.

1. URL for Live site : <https://pai.gov.in>
2. URL for Demo site : <https://pai.gov.in/demo>

### Stakeholders of PAI Portal

- i. State PAI Nodal Officer
- ii. District Data Validation Team (District Admin)
- iii. Block Development Officer (BDO/Block Admin)
- iv. Block PAI Nodal Officer
- v. Gram Panchayat Secretary
- vi. NGOs
- vii. Ministries, line departments, and organizations of the GoI and the State working for rural development.

## 5 How to log in: User Authentication System

- i. State PAI Nodal officer shall use the **in** eGramSwaraj portal username and password for logging in. (PR-xxxx-ADM) where xxxx is State Name
- ii. District Admin Credentials are same as in eGramSwaraj portal (PR-xxxx-Dadmin) where xxxx is District Name
- iii. Block Admin Credentials are same as in eGramSwaraj portal (PR-xxxx-Badmin) where xxxx is BLock Name
- iv. Gram Panchayat Credentials are same as in eGramSwaraj portal (PR-xxxx-V-ADM) where xxxx is Gram Panchayat Name
- v. **Block level line department Nodal Officer:** Block PAI Nodal Officer shall register Nodal Officer of Block level line departments of his/her block and generate their username and passwords to enable them log on to PAI portal.

## 6 Master Data: PAI Indicators, Data Points, and Data Sharing templates

Master Data in the National PAI Portal consists of Ministries, Departments, Themes, Indicators, and Data Points. Following master data is being displayed for information:

- i. List of Indicators and their data points with theme.
- ii. List of Unique Data Points.
- iii. Templates to be used by Line ministries for sharing the data.

## 7 State PAI Nodal Officer- Configuration & State-specific localization of PAI 2.0 Portal

The system allows the State PAI Nodal Officers to configure and localize the National PAI Portal as per their State-specific requirements. The State officer has to follow the following steps for configuring the National PAI Portal as per their State-specific requirements.

### 7.1 Preparatory Work required for configuration

1. **Download** the Theme, Indicator & Data Points Configuration sheet containing the theme-wise list of Indicator & Data Points being used for PAI 2.0 and blank spaces required for filling in the details and other information required for configuring and localizing the PAI Portal for the State.
2. **Study** the Theme, Indicator & Data Points and information required for Configuration as mentioned in the sheet.
3. **Organize** Formal Consultation workshop with State and field level officials of partner line departments and State NIC officials. They shall discuss the data points, their source and draft instructions for collecting the data points. These instructions shall be followed by all gram panchayats across the State and shall result in high-quality and reliable data.
  - a) **Examine** Indicators (All Mandatory).
  - b) **Identity** Block-level offices of partner line departments that shall verify and approve the data of their sector/domain as submitted by Panchayats and
  - c) **Identify** the owner and source of each data point i.e., Field Office, Source Registers that maintain the data. This source shall be used for collecting and verifying the data.
4. **Update** the configuration sheet by filling in all required information. This sheet shall be referred to and used for updating configuration-related information on portal.

### 7.2 Configuration of Block-level offices of line departments

1. **Register** Block-level offices of the line departments, who shall verify and validate the data that is submitted by Gram Panchayats.

### 7.3 Configuration of GP-level Field offices of line departments.

1. **Register** the GP level/field offices of line departments under each block level office that own and maintains the data in their records/ registers and shall provide the data to the gram panchayats.

## 7.4 Configuration of Data Source Registers being maintained by GP level Field offices.

1. Register the list of records/ registers maintained by GP-level offices of line departments. These registers shall be used as a source for obtaining data required for PAI. Field offices shall refer to this register and shall provide the data to the gram panchayats.

## 7.5 Configuration of Block-level & GP level Field offices

2. Configuration & State-specific localization
3. **Configure / localize** the PAI Portal and its data points as per the State specific requirements. It shall allow the Panchayat secretary and other field-level staff to understand the data points, the source field office of the line departments for each data point, and registers being maintained by the field office that shall be used as an official data source for collecting and validating the data.

## 7.6 Progress Monitoring

4. **Monitor** the progress of the PAI-related activities i.e. the conduct of orientation workshops, master's trainings and other capacity building programs.

## 7.7 Workshops and training

5. **Register** details of consultative workshops, training programs, workshops, meetings and other important activities/ events related to PAI.

## 7.8 Content Management

6. **Register** orders, circulars and other instructions issued for effective implementation of PAI.

## 7.9 Caution

7. **Caution:** Blocks shall be able to use PAI Portal only after the State has configured it.

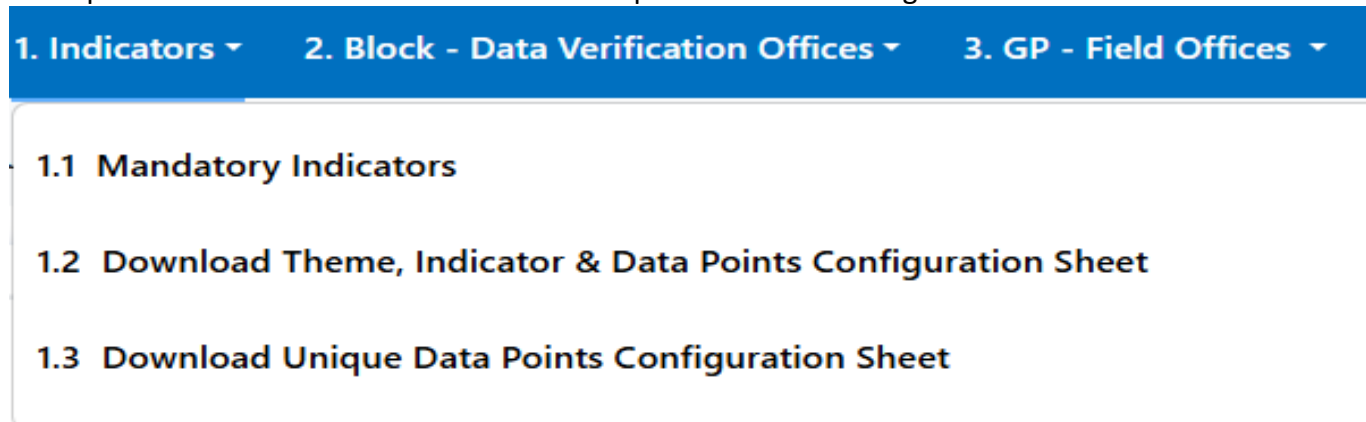
## 7.10 Screenshots of software



State PAI Portal Nodal Officer shall perform following operations to configure the National PAI Portal as per their State Specific environment

- Register Block Level Offices who shall be responsible for verification of data of their sector as submitted by the Gram Panchayats
- Register Field level Level Offices of various departments who create / own and maintain the sectoral data related to the GP and shall provide the data to Gram Panchayats
- Select the optional PAI indicators as per their State specific requirements.
- Configure the data points that are to be collected from field. They shall enter following details are each data point.
  - > Description of the data point as per State specific practices and languages
  - > Assign the Field office that are provide the data
  - > Select the register being maintained by the field office from where the data shall collected and verified.
  - > Record instructions / hint for the Panchayat Staff for collecting the data point

Use Option 1.3 from Menu Item: Download Unique Data Points Configuration Sheet



## 7.11 Menu Option 2.3 Add New Data Verification Office

**Add New Block Level Data Verification Offices of different line Departments of your State who shall be responsible for verification of data of their Department as uploaded by Gram Panchayats of their Block**

HOD/ Directorate :\*

- Select -

[Request to Add Missing HOD/ Directorate](#)

Enter Block Level Data Verification Office Name (in English):\*

Enter Block Level Data Verification Office Name (in Local Language):\*







[Register](#)

## 7.12 View and Update Existing Block Level Data Verification Offices for your State, Use Pencil Edit Icon to update any existing Data Verification Office

**View Block Level Data Verification Offices of your State who shall be responsible for verification of data submitted by the gram Panchayats**

CopyExcelPrintColumn visibility

Search:

	Department	Office Name (in English)	Office Name (in Local Language)	Registered on	status
	Agriculture & Farmers' Empowerment Department	वरिष्ठ कृषि विकास अधिकारी	वरिष्ठ कृषि विकास अधिकारी	1 year 2 mons 28 days ago	Active
	Agriculture & Farmer Welfare	Block Agriculture Office	कार्यालय ब्लॉक कृषि अधिकारी	1 year 9 mons 14 days ago	Active
	anganwadi center	Block Level Women and Child Development Office	Block Level Women and Child Development Office	23 hours ago	Active
	ANIMAL HUSBANDARY	कार्यालय पशु चिकित्सा विस्तार अधिकारी	कार्यालय पशु चिकित्सा विस्तार अधिकारी	1 year 2 mons 28 days ago	Active
	Animal Husbandry & Dairy (Veterinary)	Block Veterinary Office	ब्लॉक पशु चिकित्सा कार्यालय	1 year 9 mons 14 days ago	Active
	Department of Health & Family Welfare	खण्ड चिकित्सा अधिकारी	खण्ड चिकित्सा अधिकारी	1 year 2 mons 19 days ago	Active

Showing 1 to 35 of 35 entries

## 7.13 Configure Field Offices at GP Level for Data Collection

### 7.13.1 Add / Register field offices of line departments who own and maintain data

#### State PAI Nodal Officer - Configure PAI Portal as per your State

3. Field Offices ▾ 4. Data Source Registers ▾ 5. Data Collection Format ▾ 6. Indicators and Data Points ▾

3.1 View Field Offices for Data collection

3.2 Add New Field Offices for Data collection

3.3 Update Field Offices for Data collection (Before Locking of Data Point)

You are here : Field Offices > Add New Field Offices for Data collection

**Add New Field Level Offices of Line Departments that shall provide Gram panchayat level data of their sector/department to the Gram Panchayat for PAI. They shall provide complete, authentic & verifiable data from their official registers/records**

Select Parent Block Level Office of your State who shall verify the data submitted by Gram Panchayat:\*

- Select Parent Block Level Office -

Enter Field Level Office Name Under above selected Parent Office (in English):\*

Enter above in Local Language:\*

Register GP/Field Level Office







## 7.14 View pre-registered field offices of line departments who own and maintain data

You are here : Field Offices > View Field Offices for Data collection

### View Registered State Specific Field Offices for Data Collection

Copy Excel Print Column visibility

Search:

	Data Verification Office	Field Office Name in English	Field Office Name in Local Language	Department	status	Registered on
	Block Agriculture Office	GP Level Agriculture Field Office	ग्राम पंचायत स्तरीय कृषि कार्यालय	Agriculture & Farmer Welfare	Active	1 year 8 mons 7 days ago
	Block Education Office	Block Resource Coordinator(Jansikshak)	जन शिक्षा केन्द्र	School Education	Active	1 year 9 mons 10 days ago
	Block Education Office	GP Level Agriculture Office	कार्यालय पंचायत स्तर कृषि विस्तार अधिकारी	School Education	Inactive	1 year 9 mons 13 days ago
	Block Education Office	School	स्कूल	School Education	Inactive	1 year 9 mons 13 days ago
	Block Food Office (JSO)	Fair Price Shop	उचित मूल्य की दुकान	Food & Public Distribution	Active	1 year 9 mons 13 days ago
	Block Level MoRD Scheme	Panchayat Office (MoRD)	पंचायत कार्यालय	Rural Development	Active	1 year 9 mons 12 days ago

Showing 1 to 24 of 24 entries

## 7.15 Configure Data Sources for PAI Data Collection from Field Offices

Which Register maintained by Field officers shall provide the data ?

4. Data Source Registers ▾ 5. Data Collection Format ▾ 6. Indicators and Data Points ▾

4.1 Register data source Records

4.2 View Data Source Registers

4.3 Update Register data source Records (Before Locking of Data Point)

### 7.15.1 Register the details of the records / registers maintained by the field offices of line departments who own and maintain the data points related to the PAI.

**Register data source Records / Registers being Maintained by Field Offices**

Select Field Office :\*

Bank Coordinator(SAKHI)[Data Verification By - LDM बैंक district]

Enter Registers being Maintained by Field Offices (in English):\*

Enter above (in Regional Language):\*

Save Registers being Maintained by Field Offices

### 7.15.2 Data Point Configuration / Localization as per State specific systems to be done by State PAI Nodal officer

For each Data Point State is configuring :

1. Data Point (Question) in Local Language
2. Block Level Verification Office for each Data Point
3. GP Level Field Office from where Data shall be collected for each Data Point
4. Register/ Portal / Any Report on Portal from where Data Value shall be provided by GP Field Office for each Data Point.

#### 5. Data Collection Format ▾

#### 6. Indicators and Data Points ▾

##### 5.1 Configure Data Points of Indicators Locked by State

##### 5.2 Update Data Points Configuration

##### 5.3 Generate & Publish Data Collection Format

##### 5.4 View Data Collection Formats (DCF)

## 8 Data Point Configuration by State Officer: Pre-Requisites

Complete Configuration for Block Level Nodal Offices, Field Level Offices, Registers (As Sources of Data)

Use Menu Option 1.3: Download Data Point configuration Sheet, fill it and use it to configure Data Points

You are here : Indicators > Download Unique Data Points Configuration Sheet

Download Unique Data Points Configuration Sheet

Financial Year : \*

2023-2024 [2]

Search

Copy

Excel

Print

Column visibility

Search:

#	Data Points	Line Department	Block Level Data Verifier Office of Line Dept	Data Source - GP Level Field Office	Register of GP Level Field Office where Data is available	Instructions for Data Collection to GP
1	Total Population in Gram Panchayat (Population as on 31st March of reference year) [1120]					
1.1	Total Male Population [1119]					
1.2	Total Female Population [1118]					
1.3	Total SC Population [1121]					
1.4	Total ST Population [1122]					
1.6	Total number of children age 6-59 months in Gram Panchayat (Age as on 31st March 2024) [1039]					
1.6.1	Total number of girl children under 5 years age in Gram Panchayat (Age as on 31st March 2024) [526]					

Showing 1 to 114 of 114 entries

### Configure Data Points of Indicators Locked by State

Financial Year :\*

2023-2024 [2]

Theme \* :

Theme 1 - Poverty Free and Enhanced Livelihood

Group :

Housing[5]

Search

#### Question

#### State Specific Data Source & Instructions for Data collection

#### Data Owner Office & Register

1) Total Households in Gram Panchayat [517]

Translate Question (in State Specific Language)

Translate this Question into Local Language

Please enter instructions for Data (in State Specific Language)

निर्देश भरें

Data Owner Office

- Select Data Owner Office -

Data Source Register

Not Applicable

2) Total number of Households (HHs) living in Kuccha House as defined in PMAY [202]

Translate Question (in State Specific Language)

Total number of Households (HHs) living in Kuccha House as defined in PMAY

Please enter instructions for Data (in State Specific Language)

निर्देश भरें

Data Owner Office

- Select Data Owner Office -

Data Source Register

Not Applicable

Save Configuration

## 5. Data Collection Format

## 6. Indicators and Data Points

### 5.1 Configure Data Points of Indicators Locked by State

### 5.2 Update Data Points Configuration

### 5.3 Generate & Publish Data Collection Format

### 5.4 View Data Collection Formats (DCF)

# Lock and Publish State Specific Data Points with their Field Offices

Financial Year :\*

2023-2024 [2]

Search

#	Theme	Total Mandatory Indicators	Total Data Points	Total Data Points configuration complete State
1	Theme 1 - Poverty Free and Enhanced Livelihoods Panchayat	12	25	
2	Theme 2 - Healthy Panchayat	12	18	
3	Theme 3 - Child Friendly Panchayat	2	3	
4	Theme 4 - Water Sufficient Panchayat	5	7	
5	Theme 5 - Clean and Green Panchayat	8	10	
6	Theme 6 - Self-sufficient Infrastructure in Panchayat	13	15	
7	Theme 7 - Socially Just and Socially Secured Panchayat	12	16	
8	Theme 8 - Panchayat with Good Governance	14	15	
9	Theme 9 - Women Friendly Panchayat	5	7	
	Total	83	116	

Lock & Publish State Specific Data Points

## 9 State-specific Data Collection format Generation

### 9.1 View Data Collection Format

#### 5. Data Collection Format ▾ 6. Indicators and Data Points ▾

##### 5.1 Configure Data Points of Indicators Locked by State

##### 5.2 Update Data Points Configuration

##### 5.3 Generate & Publish Data Collection Format

##### 5.4 View Data Collection Formats (DCF)

#### Download Field Office-wise Data Collection Format (DCF)

State : \* Madhya Pradesh [23, T-3]

Financial Year : \* 2023-2024 [2]

Search






Copy

Excel

Print

Column visibility ▾

Search:

Department ▾	Data Source (Field Office) ▾	Data Verification Office ▾	Data Points ▾	DCF ▾
Agriculture & Farmers' Empowerment Department	Rural Agriculture Extension Officers RAEO	वरिष्ठ कृषि विकास अधिकारी	3	
Agriculture & Farmer Welfare	GP Level Agriculture Field Office ग्राम पंचायत स्तरीय कृषि कार्यालय	कार्यालय ब्लॉक कृषि अधिकारी	2	
ANIMAL HUSBANDARY	Assistant Veterinary Field Officer AVFO	कार्यालय पशु चिकित्सा विस्तार अधिकारी	8	
Department of Panchayat & Rural Development	Secretary Gram Panchayat सचिव ग्राम पंचायत	जनपद पंचायत कार्यालय	53	
Department of Public Health Engineering	DDWS or PHE DDWS or PHE	कार्यालय अनुविभागीय अधिकारी लोक स्वास्थ्य यांत्रिकी	10	

Showing 1 to 14 of 14 entries

## 9.2 State Specific Indicators and Data Points (After Configuration)

States and all other Stakeholders of State can see Data Collection Format, Indicators + Data Points, Themewise Data Points as configured by their State.

### 6. State Specific Indicators and Data Points ▾

Logout

6.1 View State Specific Data Collection Formats (DCF)

6.2 View State Specific Mandatory Data Points (Mandatory Indicators)

6.3 View State Specific Data Points (Theme-wise)

## 9.2.1 View State Specific DCF

### Download Field Office-wise Data Collection Format (DCF)

State : \* Chhattisgarh [22, T-3]

Financial Year : \* 2023-2024 [2]

Search

Copy

Excel

Print

Column visibility

Search:

Department	Data Source (Field Office)	Data Verification Office	Data Points	DCF
Agriculture Department	GP Level Agriculture Office (RAEO) कार्यालय पंचायत स्तर कृषि विस्तार अधिकारी	कार्यालय ब्लॉक कृषि विस्तार अधिकारी	2	
Animal Husbandry & Dairy (Veterinary)	GP Level Veterinary Office पंचायत स्तर पशु चिकित्सा कार्यालय	ब्लॉक पशु चिकित्सा कार्यालय	1	
Drinking Water & Sanitation	Panchayat Office (PHE) पंचायत कार्यालय (पीएचई)	ब्लॉक पीएचई कार्यालय	1	
Food & Public Distribution	Fair Price Shop	ब्लॉक खाद्य कार्यालय	4	

## 9.2.2 View State Specific Theme + Indicator+Data Points Configured by State

### View State Specific Mandatory Data Points (Mandatory Indicators)

Financial Year : \*  
2023-2024 [2]

State:\*  
Chhattisgarh [22, T-3]

Theme:  
Theme 1 - Poverty Free and Enhanced Livelihoods Panchayat

Search

Copy

Excel

Print

Column visibility

Search:

#	Indicator	Data Points (in English)	Data Points (as per State Specific)	Data Source - Field Office	Data Verifier Office	Instructions for Data Collection
8	Dummy Indicator [729]	Whether Gram Panchayat has any source of Own Source of Revenue? (Dummy) [1139]	Whether Gram Panchayat has any source of Own Source of Revenue? (Dummy)	कार्यालय पंचायत कार्यालय	(बीडीओ) ब्लॉक पंचायत (बीडीओ)	निर्देश भरें
9	Percentage of eligible Households having Priority Household (PHH) & Antyodaya Anna Yojana(AAY) ration cards [33]	Total number of eligible Households in Priority Household (PHH) & Antyodaya Anna Yojana(AAY) category [1043]	प्राथमिक परिवार (पी. एच. एच.) और अन्त्योदय अन्न योजना (ए. ए. वाई.) श्रेणी में पात्र परिवारों की कुल संख्या	राशन की दुकान	ब्लॉक खाद्य कार्यालय	सभी राशन कार्ड दुकान के पात्र phh का योग यहाँ भर जावें
10	Percentage of eligible Households having Priority Household (PHH) & Antyodaya Anna Yojana(AAY) ration cards [33]	Total number of Households in Priority Household (PHH) & Antyodaya Anna Yojana(AAY) category [532]	प्राथमिक परिवार (पी. एच. एच.) और अन्त्योदय अन्न योजना (ए. ए. वाई.) राशन कार्ड रखने वाले परिवारों की कुल संख्या	राशन की दुकान	ब्लॉक खाद्य कार्यालय	सभी राशन कार्ड दुकान के phh का योग यहाँ भर जावें

### 9.2.3 View State Specific Theme + Data Points Configured by State

View State Specific All Data Points as per Selected Theme

Financial Year : \*

2023-2024 [2]

State:\*

Chhattisgarh [22, T-3]

Theme \* :

Theme 4 - Water Sufficient Panchayat

Search

Copy

Excel

Print

Column visibility

Search:

Data Point (in English)	Data Point (as per State Specific)	Data Source - GP Level Field Office	Block Level Data Verifier Office of Line Department	Instructions for Data Collection to GP
Number of public buildings	Total number of Public Buildings ( Schools, Anganwadi and Gram Panchayat Bhawan) in Gram Panchayat	पंचायत कार्यालय	ब्लॉक पंचायत (बीडीओ)	निर्देश भरें
Total number of Water Bodies & Tanks	Total number of water bodies (Reservoirs, Canals, Ponds, Lakes, Well etc) in Gram Panchayat	पंचायत कार्यालय	ब्लॉक पंचायत (बीडीओ)	निर्देश भरें
Total number of Public Buildings ( Schools , Anganwadis, Gram Panchayat Bhawan) having functional Rainwater harvesting structures in the Gram Panchayat	Total number of Public Buildings ( Schools , Anganwadis, Gram Panchayat Bhawan) having functional Rainwater harvesting structures in the Gram Panchayat	पंचायत कार्यालय	ब्लॉक पंचायत (बीडीओ)	निर्देश भरें
Total number of water bodies (Reservoirs, Canals, Ponds, Lakes, Well etc) taken up for desilting /deepening or Special repair	Total number of water bodies (Reservoirs, Canals, Ponds, Lakes, Well etc) taken up for desilting /deepening or Special repair	पंचायत कार्यालय	ब्लॉक पंचायत (बीडीओ)	निर्देश भरें

Showing 1 to 7 of 7 entries

## 10 BDO / Block PAI Nodal officer - Functions and SoP

Block Panchayat Nodal Officer shall be able to start the work on the PAI portal **only when the State PAI nodal officer has completed the following tasks on PAI portal**

- 1) Configure Data points and other State-specific configuration and localization.
- 2) Completed the orientation program of master trainers.
- 3) Localized/configured all block offices, field offices and Data Points as per State-specific government machinery hierarchy and practices.

**Block Panchayat Nodal Officer shall be able to perform the following functions:**

- a) Registration and Management of block-level nodal officers of Line departments who shall be responsible for verifying the data submitted by the gram panchayats.
- d) Progress Review and Monitoring.
- e) Register details of training programs, meetings and other important activities/ events related to PAI.
- f) Register other instructions issued for the effective implementation of PAI.

## 10.1 Register Block Nodal officer for DCF Verification

### 2. Nodal Officers ▾

2.1 Register Nodal Officers

2.2 View Nodal Officers

2.3 Update Nodal Officer Profile

2.4 Create Nodal Officer User

2.5 Reset Nodal Officer Password

Register Nodal Officer of Block Level Offices of Line Department who shall verify the data of their sector as uploaded by Gram Panchayat

Select Block Office:\*

Block Agriculture Office

Name of Block Level Nodal Officer of Line Department (in English):\*

Name of Block Level Nodal Officer of Line Department (in Local Language):\*

Designation:\*

eMail:\*

Gender:\*

Select

Mobile:\*

Register

## 10.2 View Block Registered Nodal Officers for Data Verification

**View Registered Nodal Officers**

Block Office : \*

Copy Excel Print Column visibility

Search:

#	Registered on	Nodal Officer	Details	Block Level Line department Office
PDI-BNO-38360	20 may 2025	Name : Block Food Officer Sanwer Designation : Block Food Officer	Mobile No. : 9425066127 Email : blkfood@gmail.com	Block Food Office (JSO)
PDI-BNO-38359	20 may 2025	Name : Name Of Block Education Officer Of Sanwer Block Designation : Block Education Officer	Mobile No. : 9425066127 Email : blkedu@gmail.com	Block Education Office
PDI-BNO-38358	15 may 2025	Name : Abhishek Tiwari Designation : Engineer	Mobile No. : 7987009737 Email : abhishek@gmail.com	Block Agriculture Office

Showing 1 to 3 of 3 entries

## 10.3 Update Block Nodal officer details

**Update Nodal Officer Profile**


Block Office : \*

Copy Excel Print Column visibility

Search:

#	Registered on	Nodal Officer	Details	Block Level Line department Office
<input type="checkbox"/>	20 may 2025	Name : Block Food Officer Sanwer Designation : Block Food Officer	Mobile No. : 9425066127 Email : blkfood@gmail.com	Block Food Office (JSO)
<input type="checkbox"/>	20 may 2025	Name : Name Of Block Education Officer Of Sanwer Block Designation : Block Education Officer	Mobile No. : 9425066127 Email : blkedu@gmail.com	Block Education Office
<input type="checkbox"/>	15 may 2025	Name : Abhishek Tiwari Designation : Engineer	Mobile No. : 7987009737 Email : abhishek@gmail.com	Block Agriculture Office

## 10.4 Create Block Nodal Officer User

Click  icon in first column to Create User for Block Line Department Officer. Username and Password shall be sent to registered Mobile No.

Create Nodal Officer User

Block Office : \*

- Select Parent Block Level Office -

Search


Copy

Excel

Print

Column visibility

Search:

#	Registered on	Nodal Officer	Details	Block Level Line department Office
	20 may 2025	Name : Rajesh Shikhawat Designation : Engineer	Mobile No. : 7987009990 Email : rajesh@gmail.com	Block Agriculture Office
PDI-BNO-38360	20 may 2025	Name : Block Food Officer Sanwer Designation : Block Food Officer	Mobile No. : 9425066127 Email : blkfood@gmail.com	Block Food Office (JSO)
PDI-BNO-38359	20 may 2025	Name : Name Of Block Education Officer Of Sanwer Block Designation : Block Education Officer	Mobile No. : 9425066127 Email : blkedu@gmail.com	Block Education Office
PDI-BNO-38358	15 may 2025	Name : Abhishek Tiwari Designation : Engineer	Mobile No. : 7987009737 Email : abhishek@gmail.com	Block Agriculture Office

## 10.5 Reset Block Nodal Officer Password

Reset Block PAI Nodal Officer Password

Block Office : \*

- Select Parent Block Level Office -

Search




Copy

Excel

Print

Column visibility

Search:

Nodal Officer	User name	Mobile No.	eMail Address	Block Level Line department Office.	Registered on	
Abhishek Tiwari	PDI-BNO-38358	7987009737	abhishek@gmail.com	Block Agriculture Office	15 may 2025	
Name of Block Education Officer of Sanwer Block	PDI-BNO-38359	9425066127	blkedu@gmail.com	Block Education Office	20 may 2025	
Block Food Officer Sanwer	PDI-BNO-38360	9425066127	blkfood@gmail.com	Block Food Office (JSO)	20 may 2025	

Showing 1 to 3 of 3 entries

# 11 Gram Panchayat Secretary - Functions and SoP

## 11.1 View Field Offices for Data collection

1. Offices ▾ 2. Enter PAI Data ▾ 3. Data Submission ▾ 4. View Data Received from diff

### 1.1 View Field offices for data collection

### 1.2 Line Department Offices that shall verify the data

View Registered State Specific Field Offices for Data Collection

Copy

Excel

Print

Column visibility ▾

Search:

Department	Field Office	Data Verification Office	Registered on
<b>MoA&amp;FW</b> Agriculture & Farmer Welfare	<b>Gp Level Agriculture Field Office</b> ग्राम पंचायत स्तरीय कृषि कार्यालय	<b>Block Agriculture Office</b> कार्यालय ब्लॉक कृषि अधिकारी	13/Sep/2023 06:09:44 PM
<b>DSE&amp;L</b> School Education	<b>Block Resource Coordinator(Jansikshak)</b> जन शिक्षा केन्द्र	<b>Block Education Office</b> खंड शिक्षा कार्यालय	10/Aug/2023 02:08:27 PM
<b>DoF &amp; PD</b> Food & Public Distribution	<b>Fair Price Shop</b> उचित मूल्य की दुकान	<b>Block Food Office (Jso)</b> ब्लॉक खाद्य कार्यालय	07/Aug/2023 10:08:35 AM
<b>MoRD</b> Rural Development Department	<b>Panchayat Office (Mord)</b> पंचायत कार्यालय (एमओआरडी)	<b>Block Level Mord Scheme Verification Office</b> ब्लॉक स्तरीय एमओआरडी योजना सत्यापन कार्यालय	08/Aug/2023 09:08:34 PM
<b>MoH&amp;FW</b> Health & Family Welfare	<b>Gp Level Health Office</b> पंचायत स्तर स्वास्थ्य कार्यालय	<b>Block Medical Office (Bmo)</b> ब्लॉक स्वास्थ्य कार्यालय	07/Aug/2023 12:08:30 PM

Showing 1 to 14 of 14 entries


## 11.2 Print Data Collection Format (DCF) and distribute to GP Field Offices

Use this option to print all DCF of Gram Panchayat; Distribute to Field Officers of GP; Collect duly filled and signed DCF from Field Office; Use this DCF to enter data on PAI Portal.

PAI Data Collection Format (DCF)

Office Name - Rural Agriculture Extension Officers

DCF Finalized & Published by State PAI Nodal officer on -20/05/2025 from IP Address -10.1.37.12



Gram Panchayat : Simrol

Gram Panchayat LGD Code : 140424

#	Data Point/ Question	Answer
1	<div>संदर्भ वर्ष के दौरान जीवित जन्म के साथ गर्भवती महिलाओं की संख्या [Question Code - 1125]</div> <div>Number of Pregnant Women with a live birth during the reference year</div> <div>Instructions for Data collection1 - निर्देश भरें</div> <div>Data Source Register - Source for Agriculture Data Points</div>	<input type="text"/>
2	<div>क्या ग्राम पंचायत की पास के पशुधन केंद्र (0-5 किमी) तक पहुंच है [Question Code - 122]</div> <div>Whether Gram Panchayat has access to nearby Livestock Center (0-5 KM)</div> <div>Instructions for Data collection1 - निर्देश भरें</div>	<input type="checkbox"/> Yes <input type="checkbox"/> No
3	<div>उन बच्चों की कुल संख्या जिनकी आयु 6-59 महीने है जो एनीमिक हैं (&lt;11 ग्राम/डीएल) (31 मार्च 2024 को आयु) [Question Code - 16]</div> <div>Total number of children age 6-59 months who are anemic (&lt;11.0g/dl) (Age as on 31st March 2024)</div> <div>Instructions for Data collection1 - निर्देश भरें</div> <div>Data Source Register - Register(बैंक सखी पंजी)</div>	<input type="text"/>

Field Officer

Field Officer's Name (in English):

Field Officer's Mobile Number:

Field Officer's Designation (in English):

Field Officer Sign & Stamp :

## 11.3 Enter DCF and submit for Discussion in Gram Sabha

Click “+” Sign under Action Column to enter Data.

Enter DCF

Copy Excel Print Column visibility

Search:

Department	Field Office	Data Verification Office	Questions	Action
Agriculture & Farmer Welfare	<b>Gp Level Agriculture Field Office</b> ग्राम पंचायत स्तरीय कृषि कार्यालय[632]	<b>Block Agriculture Office</b> कार्यालय ब्लॉक कृषि अधिकारी	0 / 2	+ Click here
ANIMAL HUSBANDARY	<b>Assistant Veterinary Field Officer</b> AVFO[1085]	<b>कार्यालय पशु चिकित्सा विस्तार अधिकारी</b> कार्यालय पशु चिकित्सा विस्तार अधिकारी	0 / 8	+
Department of Panchayat & Rural Development	<b>Secretary Gram Panchayat</b> सचिव ग्राम पंचायत[1086]	<b>जनपद पंचायत कार्यालय</b> जनपद पंचायत कार्यालय	0 / 53	+
Department of Public Health Engineering	<b>Ddws Or Phe</b> DDWS or PHE[1087]	<b>कार्यालय अनुविभागीय अधिकारी लोक स्वास्थ्य यांत्रिकी</b> कार्यालय अनुविभागीय अधिकारी लोक स्वास्थ्य यांत्रिकी	0 / 10	+
Department of Revenue	<b>Halka Patwari</b> हल्का पटवारी[1088]	<b>तहसील कार्यालय</b> तहसील कार्यालय	0 / 2	+
Food & Public Distribution	<b>Fair Price Shop</b>	<b>Block Food Office (Jso)</b>	0 / 3	+

Showing 1 to 13 of 13 entries

## 11.4 Validate GP Data (Across all DCFs) and submit (Menu Option 2.4) from GP Login Menu

Validate Data & Submit for Gram Sabha Discussion

#	Data Point/ Question	Line Department	Response
<b>A. Gram Panchayat Profile</b>			
1	ग्राम पंचायत में कुल जनसंख्या (संदर्भ वर्ष के 31 मार्च को जनसंख्या) [Question Code-1120] Total Population in Gram Panchayat (Population as on 31st March of reference year) ? Note: निर्देश भरें	ब्लॉक स्तरीय एमओआरडी योजना सत्यापन कार्यालय	1500
1.1	कुल पुरुष जनसंख्या [Question Code-1119] Total Male Population ? Note: निर्देश भरें	ब्लॉक स्तरीय एमओआरडी योजना सत्यापन कार्यालय	1100
1.2	कुल महिला जनसंख्या [Question Code-1118] Total Female Population ? Note: निर्देश भरें	ब्लॉक स्तरीय एमओआरडी योजना सत्यापन कार्यालय	100
1.3	कुल अनुसूचित जाति जनसंख्या [Question Code-1121] Total SC Population ? Note: निर्देश भरें	ब्लॉक स्तरीय एमओआरडी योजना सत्यापन कार्यालय	0
1.4	कुल अनुसूचित जनजाति जनसंख्या [Question Code-1122] Total ST Population ? Note: निर्देश भरें	ब्लॉक स्तरीय एमओआरडी योजना सत्यापन कार्यालय	0
1.6	1) ग्राम पंचायत में आयु 6-59 महीनों के बच्चों की कुल संख्या (31 मार्च 2024 को आयु) [1039] [Question Code-1039] Total number of children age 6-59 months in Gram Panchayat (Age as on 31st March 2024) ? Note: निर्देश भरें	ब्लॉक स्तरीय एमओआरडी योजना सत्यापन कार्यालय	0
1.7	9 से 12 महीने के बीच के बच्चों की कुल संख्या [Question Code-537] Total number of children aged between 9 and < 12 months ? Note: निर्देश भरें	ब्लॉक स्तरीय एमओआरडी योजना सत्यापन कार्यालय	0
1.8	ग्राम पंचायत में विकलांग व्यक्तियों की कुल संख्या [Question Code-1040] Total number of Differently abled persons in Gram Panchayat ? Note: निर्देश भरें	ब्लॉक स्तरीय एमओआरडी योजना सत्यापन कार्यालय	0
2	ग्राम पंचायत में बस्ती/गाँवों की कुल संख्या [Question Code-723] Total number of habitation / villages in Gram Panchayat ? Note: निर्देश भरें	ब्लॉक स्तरीय एमओआरडी योजना सत्यापन कार्यालय	0
2.1	ग्राम पंचायत में बस्तियों की कुल संख्या [Question Code-1048] Total number of habitations in Gram Panchayat ? Note: निर्देश भरें	ब्लॉक स्तरीय एमओआरडी योजना सत्यापन कार्यालय	6
2.2	ग्राम पंचायत में सभी मौसम की सड़कों से जुड़ी बस्तियों की कुल संख्या [Question Code-1084]	ब्लॉक स्तरीय एमओआरडी	

2.3	<b>क्या सभी मौसमी सड़कें ग्राम पंचायत से मुख्य सड़क से जुड़ी हुई हैं [Question Code-312]</b> Whether all weather roads are connected from Gram Panchayat to main road ? <i>Note: निर्देश भरें</i>	ब्लॉक स्तरीय एमओआरडी योजना सत्यापन कार्यालय	<input checked="" type="radio"/> Yes <input type="radio"/> No
3	<b>ग्राम पंचायत में कुल परिवार [Question Code-517]</b> Total Households in Gram Panchayat ? <i>Note: निर्देश भरें</i>	ब्लॉक स्तरीय एमओआरडी योजना सत्यापन कार्यालय	70
4	<b>क्या ग्राम पंचायत में ऑनलाइन सेवाएँ प्रदान की जाती हैं [Question Code-231]</b> Whether online services provided at Gram Panchayat ? <i>Note: निर्देश भरें</i>	ब्लॉक स्तरीय एमओआरडी योजना सत्यापन कार्यालय	0
4.1	<b>क्या सी. एस. सी. ग्राम पंचायत/ग्राम पंचायत भवन में स्थित है [Question Code-119]</b> Whether the CSC is co-located in Gram Panchayat/ Gram Panchayat Bhawan ? <i>Note: निर्देश भरें</i>	ब्लॉक स्तरीय एमओआरडी योजना सत्यापन कार्यालय	<input type="radio"/> Yes <input checked="" type="radio"/> No
4.2	<b>क्या ग्राम पंचायत क्षेत्र में बिजली, इंटरनेट, प्रिंटर, कंप्यूटर और मानव शक्ति जैसी बुनियादी सुविधाओं के साथ सामान्य सेवा केंद्र (सी. एस. सी.) काम कर रहा है। [Question Code-1101]</b> Whether Common Service Center (CSC) is functional with basic facilities such as Electricity, Internet, Printer, Computer and Manpower in Gram Panchayat area ? <i>Note: निर्देश भरें</i>	ब्लॉक स्तरीय एमओआरडी योजना सत्यापन कार्यालय	<input type="radio"/> Yes <input checked="" type="radio"/> No
4.3	<b>क्या ग्राम पंचायत द्वारा करों/शुल्कों/देय राशि के भुगतान के लिए ऑनलाइन भुगतान सुविधा उपलब्ध है [Question Code-1109]</b> Whether online payment facility available for payment of taxes/ fees/ dues by Gram Panchayat ? <i>Note: निर्देश भरें</i>	ब्लॉक स्तरीय एमओआरडी योजना सत्यापन कार्यालय	<input type="radio"/> Yes <input checked="" type="radio"/> No
5	<b>ग्राम पंचायत में एसएचजी की कुल संख्या [Question Code-555]</b> Total number of SHGs in Gram Panchayat ? <i>Note: निर्देश भरें</i>	ब्लॉक स्तरीय एमओआरडी योजना सत्यापन कार्यालय	0
6	<b>क्या ग्राम पंचायत में कोई शिकायत निवारण प्रणाली उपलब्ध है [Question Code-1099]</b> Whether any Grievance Handling system is available in Gram Panchayat ? <i>Note: निर्देश भरें</i>	ब्लॉक स्तरीय एमओआरडी योजना सत्यापन कार्यालय	<input type="radio"/> Yes <input checked="" type="radio"/> No
7	<b>क्या ग्राम पंचायत कार्यालय सभी कार्य दिवसों पर आधिकारिक कार्य घंटों के दौरान खुला रहता है? [Question Code-1132]</b> Whether the Gram Panchayat office is open during official working hours on all working days? ? <i>Note: निर्देश भरें</i>	ब्लॉक स्तरीय एमओआरडी योजना सत्यापन कार्यालय	<input type="radio"/> Yes <input checked="" type="radio"/> No
8	<b>क्या ग्राम पंचायत को जारी 15वें वित्त आयोग अनुदान की बंधी हुई निधि का कम से कम 50 प्रतिशत ग्राम पंचायत द्वारा पेयजल के रखरखाव के बुनियादी ढांचे पर उपयोग किया गया है। [Question Code-1133]</b> Whether atleast 50% of tied fund of 15th Finance Commission Grant released to the Gram Panchayat has been utilised on infrastructure of maintenance of drinking water by Gram Panchayat ? <i>Note: निर्देश भरें</i>	ब्लॉक स्तरीय एमओआरडी योजना सत्यापन कार्यालय	<input type="radio"/> Yes <input checked="" type="radio"/> No

#### B. Own Source of Revenue

9	<b>क्या ग्राम पंचायत के पास राजस्व का अपना कोई स्रोत है? (डमी) [Question Code-1139]</b> Whether Gram Panchayat has any source of Own Source of Revenue? (Dummy) ? <i>Note: निर्देश भरें</i>	ब्लॉक स्तरीय एमओआरडी योजना सत्यापन कार्यालय	<input type="radio"/> Yes <input checked="" type="radio"/> No
---	---	---	---

### C. Bhavan/ Panchayat Ghar

- |      |   |   |   |
|------|---|---|---|
| 11   | <p><b>क्या ग्राम पंचायत भवन/पंचायत घर में बुनियादी सुविधाओं के साथ अपना भवन (बिजली, पेयजल और पुरुषों और महिलाओं के लिए अलग शौचालय) हो। [Question Code-365]</b></p> <p>Whether Gram Panchayat Bhawan / Panchayat Ghar having own building with basic facilities (Electricity, Drinking water, and separate Toilets for men &amp; women) ?</p> <p>Note: निर्देश भरें</p>  | ब्लॉक स्तरीय एमओआरडी योजना सत्यापन कार्यालय | <input type="radio"/> Yes <input checked="" type="radio"/> No |
| 11.1 | <p><b>क्या ग्राम पंचायत भवन/पंचायत घर में इंटरनेट सुविधा के साथ कंप्यूटर है? [Question Code-356]</b></p> <p>Whether Gram Panchayat Bhawan/ Panchayat Ghar has Computer with Internet facility? ?</p> <p>Note: निर्देश भरें</p>  | ब्लॉक स्तरीय एमओआरडी योजना सत्यापन कार्यालय | <input type="radio"/> Yes <input checked="" type="radio"/> No |
| 12   | <p><b>क्या नियमित रूप से ग्राम सभा/ग्राम पंचायत की बैठक आयोजित की जाती है [Question Code-1112]</b></p> <p>Whether regular Gram Sabha/ GP Meeting held regularly ?</p> <p>Note: निर्देश भरें</p>   | ब्लॉक स्तरीय एमओआरडी योजना सत्यापन कार्यालय | <input type="radio"/> Yes <input checked="" type="radio"/> No |
| 12.1 | <p><b>क्या स्थायी समिति का गठन किया गया है और वे नियमित बैठकें कर रहे हैं [Question Code-1097]</b></p> <p>Whether Standing Committee have been constituted and are conducting regular meetings ?</p> <p>Note: निर्देश भरें</p>  | ब्लॉक स्तरीय एमओआरडी योजना सत्यापन कार्यालय | <input type="radio"/> Yes <input checked="" type="radio"/> No |
| 12.2 | <p><b>क्या ग्राम पंचायत के खाते ग्राम सभा में पढ़े जाते हैं? [Question Code-378]</b></p> <p>Whether Gram Panchayat accounts read out in the Gram Sabha? ?</p> <p>Note: निर्देश भरें</p>   | ब्लॉक स्तरीय एमओआरडी योजना सत्यापन कार्यालय | <input type="radio"/> Yes <input checked="" type="radio"/> No |
| 13   | <p><b>क्या विकास कार्यों की सूची ग्राम पंचायत भवन/पंचायत घर में प्रदर्शित होती है [Question Code-467]</b></p> <p>Whether the list of development work display in the Gram Panchayat Bhawan/ Panchayat Ghar ?</p> <p>Note: निर्देश भरें</p>  | ब्लॉक स्तरीय एमओआरडी योजना सत्यापन कार्यालय | <input type="radio"/> Yes <input checked="" type="radio"/> No |
| 14   | <p><b>क्या संबंधित संबंधित विभागों (स्वास्थ्य, महिला और बाल विकास, शिक्षा, कृषि, ग्रामीण विकास आदि) ने संदर्भ वर्ष के दौरान ग्राम पंचायत विकास योजना (जी. पी. डी. पी.) की तैयारी में भाग लिया। [Question Code-1113]</b></p> <p>Whether relevant Line Departments (Health, Women &amp; Child Development, Education, Agriculture, Rural Development etc) participated in preparation of Gram Panchayat Development Plan (GPDP) during reference year ?</p> <p>Note: निर्देश भरें</p> | ब्लॉक स्तरीय एमओआरडी योजना सत्यापन कार्यालय | <input type="radio"/> Yes <input checked="" type="radio"/> No |

### D. Basic Infrastructure of Gram Panchayat

- |    |  |   |   |
|----|--|---|---|
| 15 | <p><b>क्या ग्राम पंचायत में सार्वजनिक भवन, पुस्तकालय, खेल का मैदान, कब्रिस्तान आदि जैसी बुनियादी सुविधाएं उपलब्ध हैं? [Question Code-1123]</b></p> <p>Whether Basic Infrastructure such as Public Buildings, Library, Play Ground, Burial Ground etc. are available in Gram Panchayat? ?</p> <p>Note: निर्देश भरें</p> | ब्लॉक स्तरीय एमओआरडी योजना सत्यापन कार्यालय | <input type="radio"/> Yes <input checked="" type="radio"/> No |
| 16 | <p><b>ग्राम पंचायत में सार्वजनिक भवनों (स्कूल, आंगनवाड़ी और ग्राम पंचायत भवन) की कुल संख्या [Question Code-546]</b></p> <p>Total number of Public Buildings ( Schools, Anganwadi and Gram Panchayat Bhawan) in Gram Panchayat ?</p> <p>Note: निर्देश भरें</p>  | ब्लॉक स्तरीय एमओआरडी योजना सत्यापन कार्यालय | <input type="radio"/> Yes <input checked="" type="radio"/> No |

1

#### 11.4.1 Validate before submission by GP

Any data updates done by GP need to be validated before submission; validation rules have been applied for Zero Value Check, Cross checking of data point values etc.

If GP Data does not pass Validation Check a Summary of Validation Check violations is displayed which needs to be corrected; For Eg. Screenshot as shown below shows Total Population as 1500, Male Population as 1100, Female Population as 100 so  $1500 \neq 1100+100$  hence not validated and needs to be corrected. Typing 1118 in search window will take user to respective Data Point for correction.

##### A. Gram Panchayat Profile

1	ग्राम पंचायत में कुल जनसंख्या (संदर्भ वर्ष के 31 मार्च को जनसंख्या) [Question Code-1120] Total Population in Gram Panchayat (Population as on 31st March of reference year) ? Note: निर्देश भरें	ब्लॉक स्तरीय एमओआरडी योजना सत्यापन कार्यालय	1500
1.1	कुल पुरुष जनसंख्या [Question Code-1119] Total Male Population ? Note: निर्देश भरें	ब्लॉक स्तरीय एमओआरडी योजना सत्यापन कार्यालय	1100
1.2	कुल महिला जनसंख्या [Question Code-1118] Total Female Population ? Note: निर्देश भरें	ब्लॉक स्तरीय एमओआरडी योजना सत्यापन कार्यालय	100

Use  Find to search and edit. For example: To edit value for Data Point Value code 1118, type 1118 in the search box and navigate through search results to edit a specific Text Box or Yes/No Value.

Data Point 1	Data Point 1 Value	Data Point 2	Data Point 2 Value	Condition
Total Population in Gram Panchayat (Population as on 31st March of reference year) [1120] DCF : Panchayat Office (MoRD) [394]	1500	Total Female Population [1118]+Total Male Population [1119](100 + 1100) DCF : Panchayat Office (MoRD) [394]	1200	equal ( Sum of Data point Ids 1118 & 1119)

Validate & Submit data



## Clean and Green Panchayat

"Sustainable living for today and tomorrow."

Clean air, green trees, and plastic-free surroundings — a Clean and Green Panchayat protects nature while improving lives. It encourages tree planting, eco-friendly energy, waste segregation, and total sanitation. It builds a future-ready village that respects the environment and lives in harmony with it.



## What is Panchayat Advancement Index (PAI) ?

Multi-domain and multi-sectoral index that is intended to be used to assess the overall holistic development, performance & progress of panchayats. The Panchayat Advancement Index takes into account various socio-economic indicators and parameters to gauge the well-being and development status of the local communities within the jurisdiction of a panchayat.

### Panchayat Advancement Index score (2022-2023)

 State Dashboard <a href="#">View</a>	 Theme wise PAI Scores of Gram Panchayats <a href="#">View</a>	 Gram Panchayat Scorecard <a href="#">View</a>	 Best Performing Gram Panchayats at District - Report Card <a href="#">View</a>	 Best Performing Gram Panchayats at Block - Report Card <a href="#">View</a>	 Gram Panchayat PAI Report Card <a href="#">View</a>
--	---	---	--	---	---

### Theme-wise Indicators for PAI - 2022-2023

 Poverty Free and Enhanced Livelihoods Panchayat 32	 Healthy Panchayat 21	 Child-Friendly Panchayat 82	 Water Sufficient Panchayat 21	 Clean And Green Panchayat 33	 Panchayat With Self-Sufficient Infrastructure 159	 Socially Just And Secured Panchayat 62	 Panchayat With Good Governance 62	 Women Friendly Panchayat 44
--	--	---	---	--	---	--	---	---